Copyright © BergerABAM. All Rights Reserved.

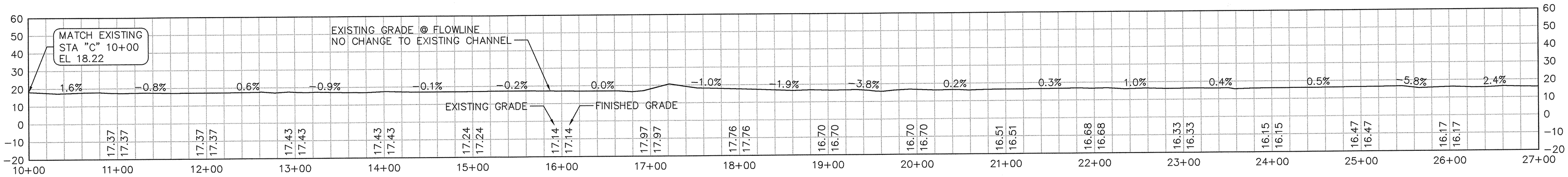

OXBOW STREAM EXISTING PROFILE

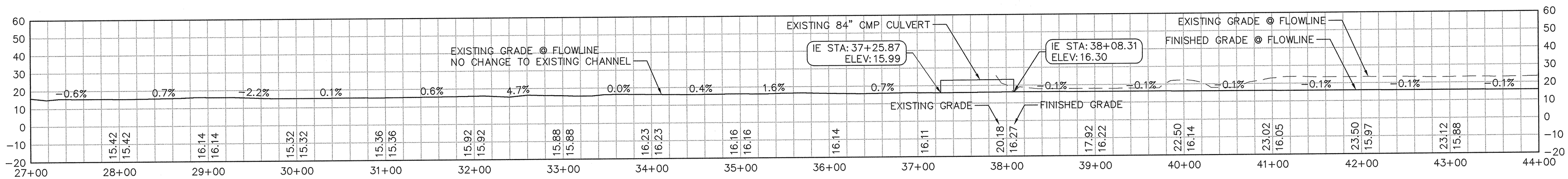

OXBOW STREAM EXISTING PROFILE

BROOKVILLE STREAM CONSTRUCTION PROFILE

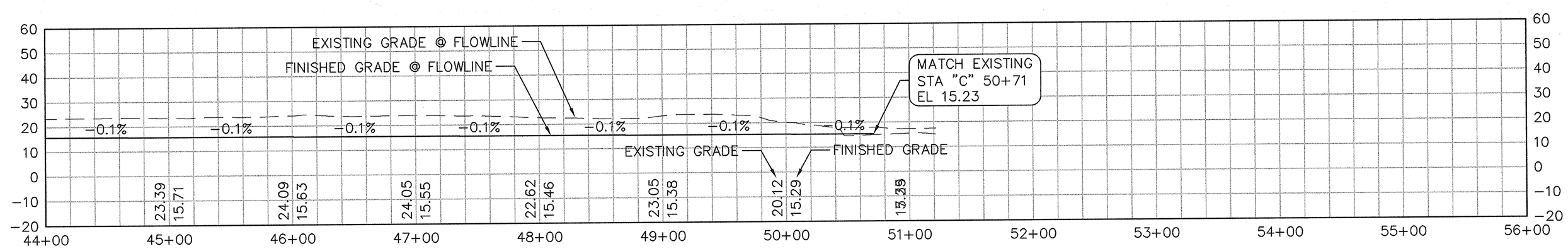

BROOKVILLE STREAM CONSTRUCTION PROFILE

1" = 60' 60 0 60 120 scale feet

MARK	REVISION DESCRIPTION	BY	APP.	DATE

BergerABAM
33301 9th Avenue South, Suite 300
Federal Way, Washington 98003-2600
(206) 431-2300 Fax: (206) 431-2250

6/25/2014
ROBERT L. FERNANDES
STATE OF WASHINGTON
20306
STRUCTURAL ENGINEER
PROFESSIONAL ENGINEER

DRAWN BY DAW
DESIGN BY DAW
CHECK BY RAF
PROJ MGR RAF

CITY OF FIFE
BROOKVILLE AND OXBOW WETLAND MITIGATION FOR PORT OF TACOMA ROAD INTERCHANGE PROJECT

STREAM PROFILE

DRAWING NO. C-9
PROJECT NO. A09.0139.01
DATE: 8/31/13
SHEET NO. 11 OF 16

Last Saved by: French on: Jun 24, 2014 3:56 PM File: Q:\Seattle\2009\SAPWT-09-139\01\CADD\Dwgs\02_C09.dwg